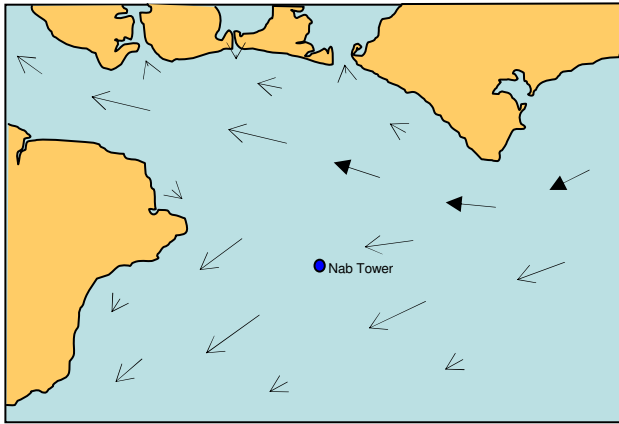
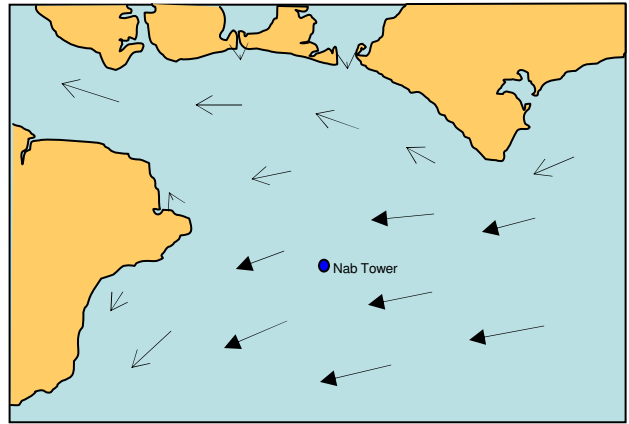


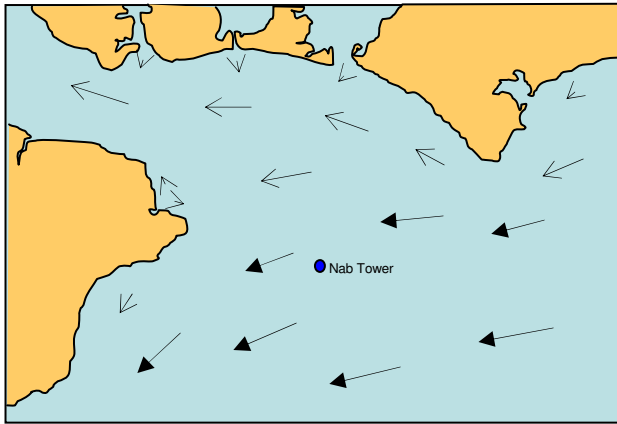
Tidal Streams in the Eastern Solent Area



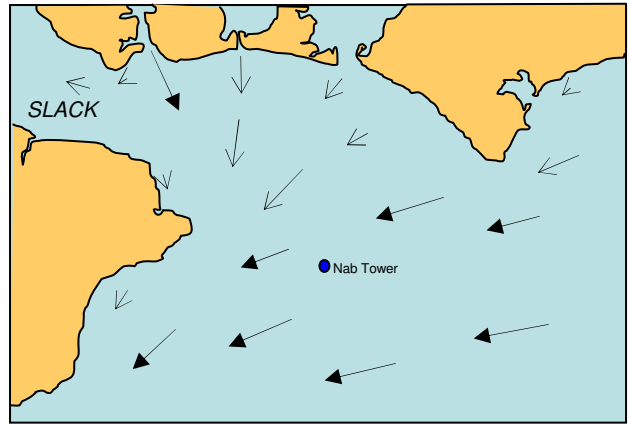
High Water **PORTSMOUTH**



1 Hr AFTER HW



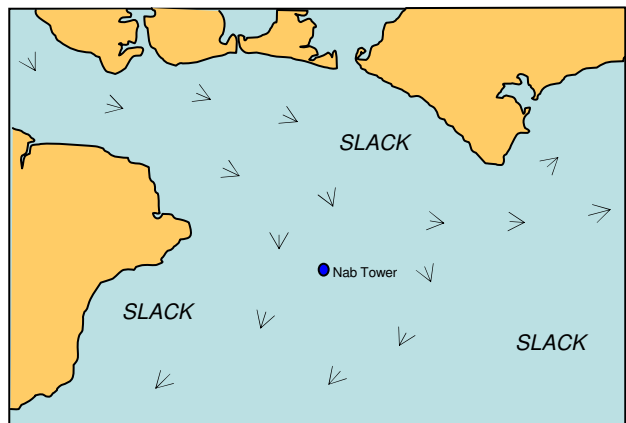
2 Hrs AFTER HW



3 Hrs AFTER HW



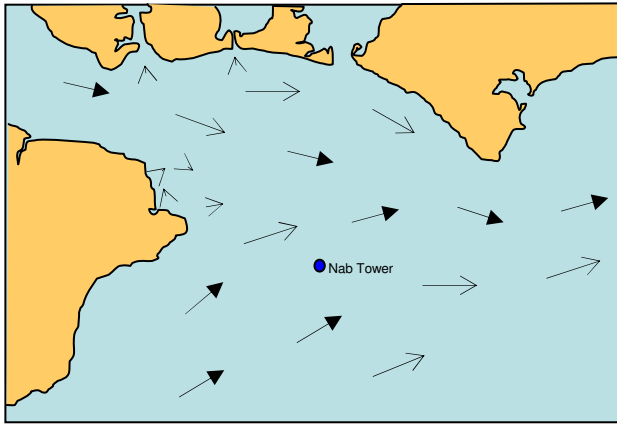
4 Hrs AFTER HW



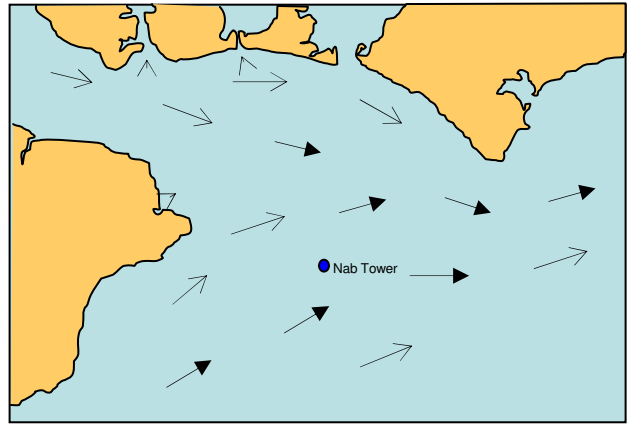
5 Hrs AFTER HW

Arrows show general tidal stream direction and strength. NOT TO BE USED FOR NAVIGATION

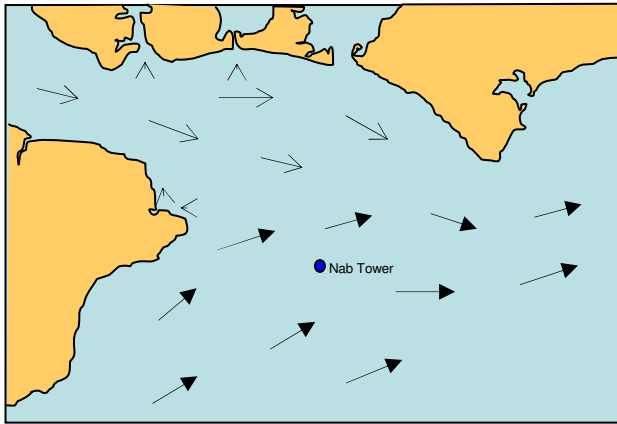
Tidal Streams in the Eastern Solent Area



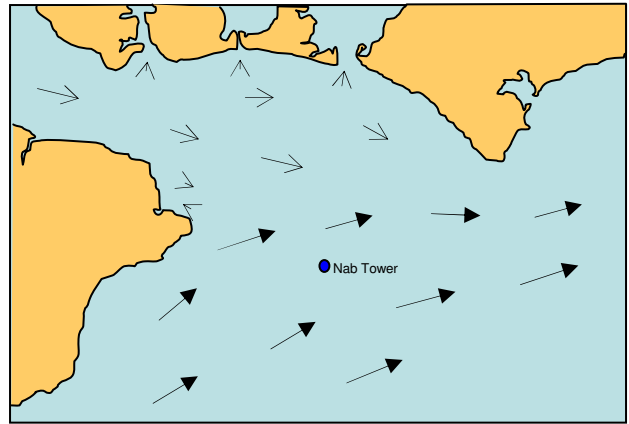
6 Hrs AFTER &
6 Hrs BEFORE HW



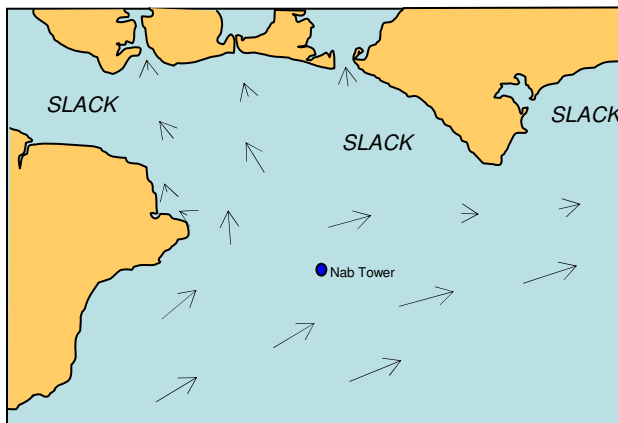
5 Hrs BEFORE HW



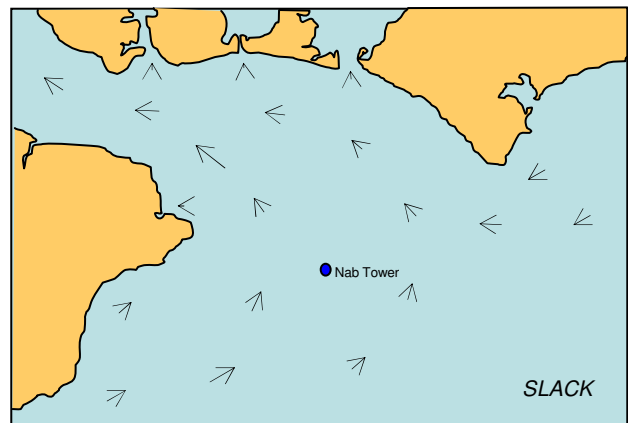
4 Hrs BEFORE HW



3 Hrs BEFORE HW



2 Hrs BEFORE HW



1 Hr BEFORE HW

Arrows show general tidal stream direction and strength. NOT TO BE USED FOR NAVIGATION